





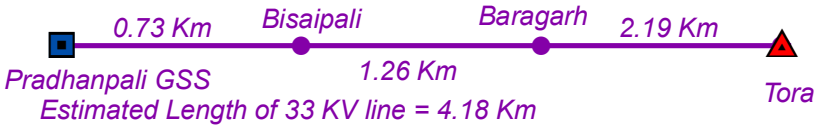
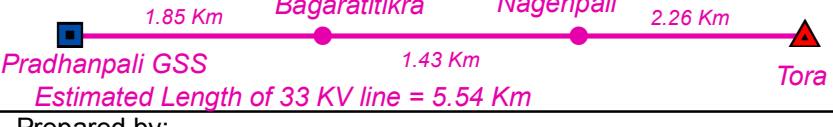



<b>Plate : BAR 19a</b>	
<b>WESCO</b>	
Proposed alignment of 33KV line under Infrastructure Development Plan	
<b>Pradhanpali GSS_Tora</b>	
 500 250 0 500 1,000 Meters	 Existing location of 132/33 KV s/s or Tapping location on existing 33 KV line
	 Proposed location of 33/11 KV s/s
	Buffer Line (3 Km from Point)
	Proposed Power Line (Option 1)
	Proposed Power Line (Option 2)
<div><div><p>Estimated Length of 33 KV line = 4.18 Km</p></div><div><p>Estimated Length of 33 KV line = 5.54 Km</p></div></div> <div>Prepared by:  <b>SPARC</b> Spatial Planning &amp; Analysis Research Centre Pvt. Ltd. E/11, Infocity, Patia, Bhubaneswar</div>	